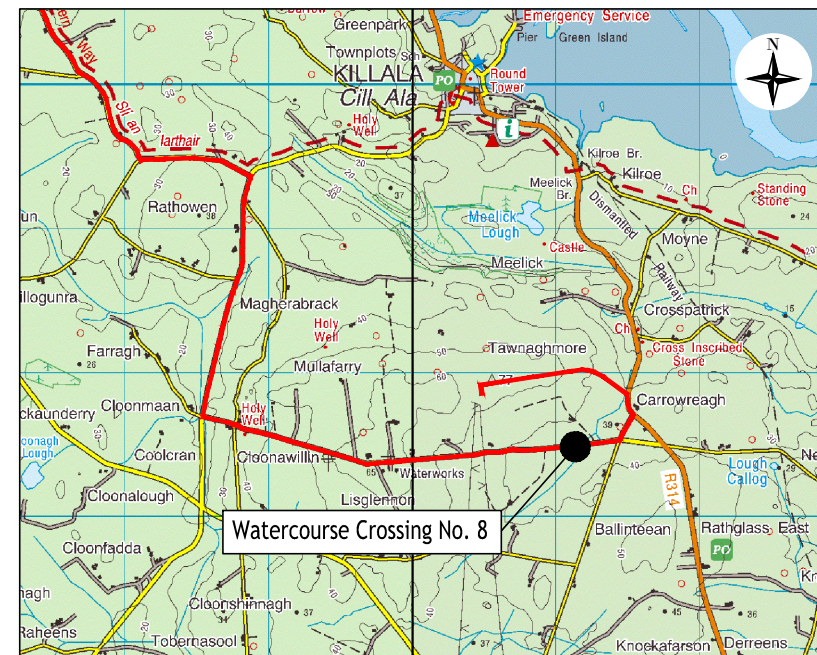


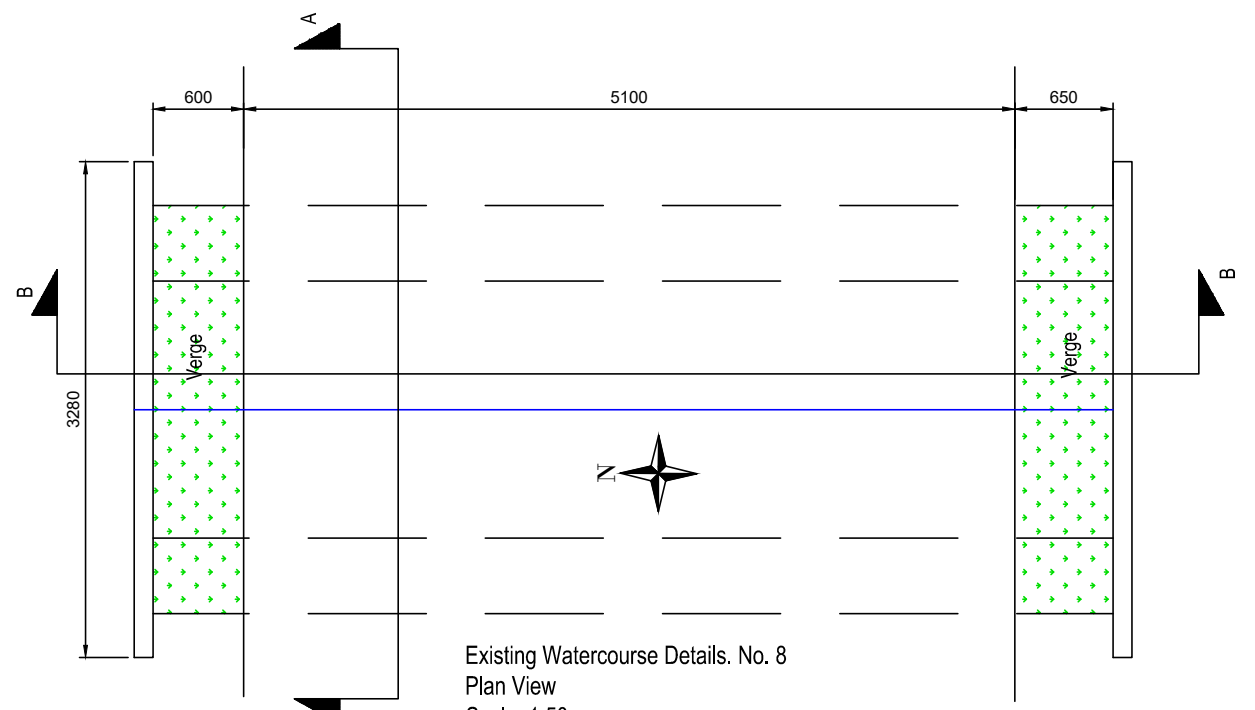
Existing Watercourse Details No.8
Plan View
Scale: 1:500



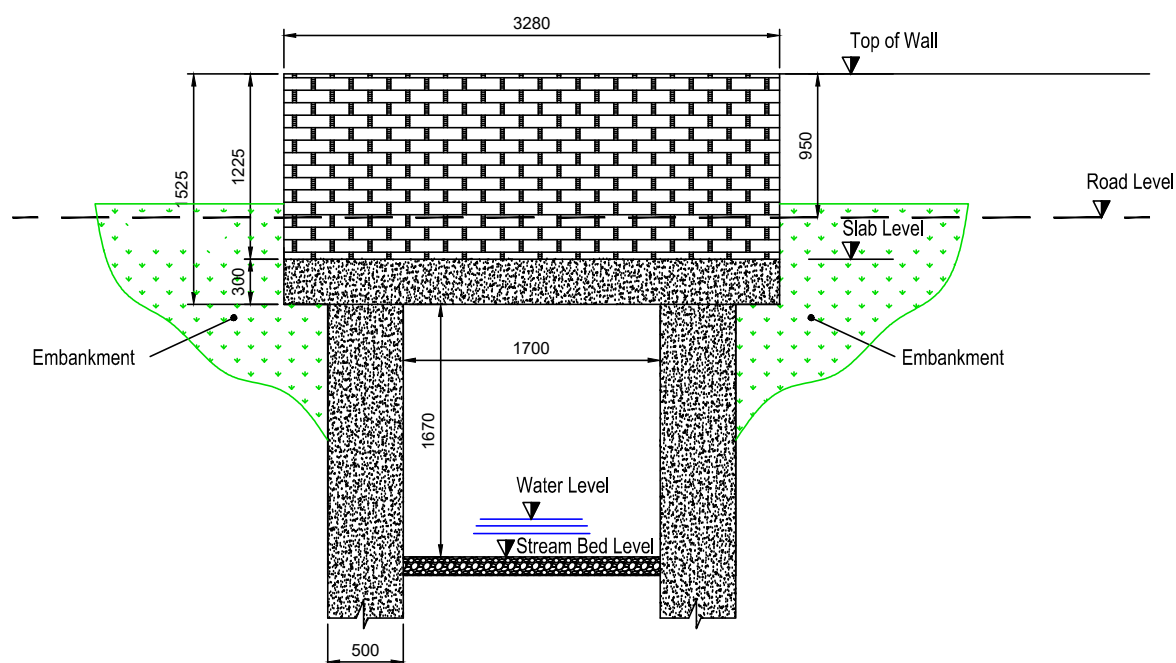
Existing Watercourse Details (Image No. 1)
Looking Towards Proposed Wind Farm
Scale: NTS



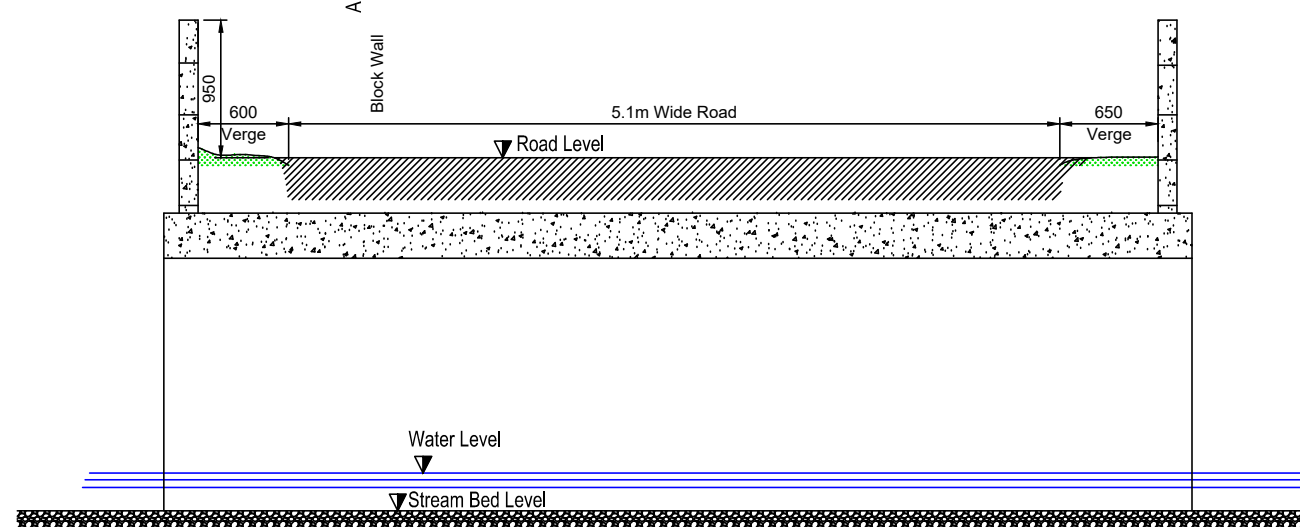
Site location Map
Scale: NTS



Existing Watercourse Details. No. 8
Plan View
Scale: 1:50



Existing Watercourse Details No. 8
Section A - A
Scale: 1:50



Existing Watercourse Details No. 8
Section B - B
Scale: 1:50

NOTES
1. FIGURED DIMENSIONS ONLY TO BE TAKEN FROM THIS DRAWING.
2. DRAWING TO BE USED FOR PLANNING PURPOSES ONLY.
3. ALL LEVELS REFER TO ORDNANCE DATUM (MALIN HEAD).
4. ENGINEER TO BE INFORMED OF ANY DISCREPANCIES BEFORE ANY WORK COMMENCES.



rev.	modifications	D	C	A

Client
CONSTANT ENERGY LTD

Project
TIRAWLEY WIND FARM
CO. MAYO

Stage
PLANNING

Title
Grid Connection Route:
Proposed Watercourse Crossings
No. 8 (WCC_08)

Existing Bridge Details

Scales
1:50, 1:500 & NTS

Surveyed
JOD

Prepared
JB

Checked
MG / DT

Approved
DK

Date
April 2026



© COPYRIGHT OF
JENNINGS O'DONOVAN AND PARTNERS LIMITED
FINISKLIN Tel (+353) 719 161 416
SLIGO Email. info@jodireland.com
IRELAND www.jodireland.com

@JOD_Sligo Jennings O'Donovan & Partners Jennings O'Donovan

Drawing no.
6289-PL-GR-1208_01

Revision